

Town of Wayne

Application for a Docks and Moorings Building Permit

Please submit 5 copies of the permit application and supporting documents to the Code Enforcement Official of The Town Of Wayne.

Permit Number: _____ Date Received: _____

Name and Address of Applicant: _____

_____ Telephone _____

Name and Address of Property Owner: _____

_____ Telephone _____

Location of Property: _____

Tax Map Number: _____ Lake Shoreline Footage: _____

Number of Existing Permanent or Temporary Docks: _____

Square Footage of Existing Permanent or Temporary Docks: _____

Square Footage of Proposed Docks: _____

Total Square Footage of Existing and Proposed Docks: _____

Describe Proposed Project: _____

Supply Plans, (Figure 1 (5-c) and Figure 2 (6-A-1-c) are examples of a diagram method)

Locate Plan on a Current Copy of a Survey Map. All Points of the Proposed Dock Shall be at Least 10 feet from the Property Water Rights Lines.

All neighbors, owners, lessees, occupants, easement holders and all persons or entities with legal or beneficial interest in the property shall be notified. Include copies of all notifications with application.

Under the Penalty of Perjury, Applicant Certifies that All Information set forth in this Application is True and Accurate.

Applicant Signature: _____ Date: _____

Application Fee Payable to The Town of Wayne.

Town of Wayne

Fee Schedule for Docks and Moorings Building Permits

Application Fee: \$ 25.00

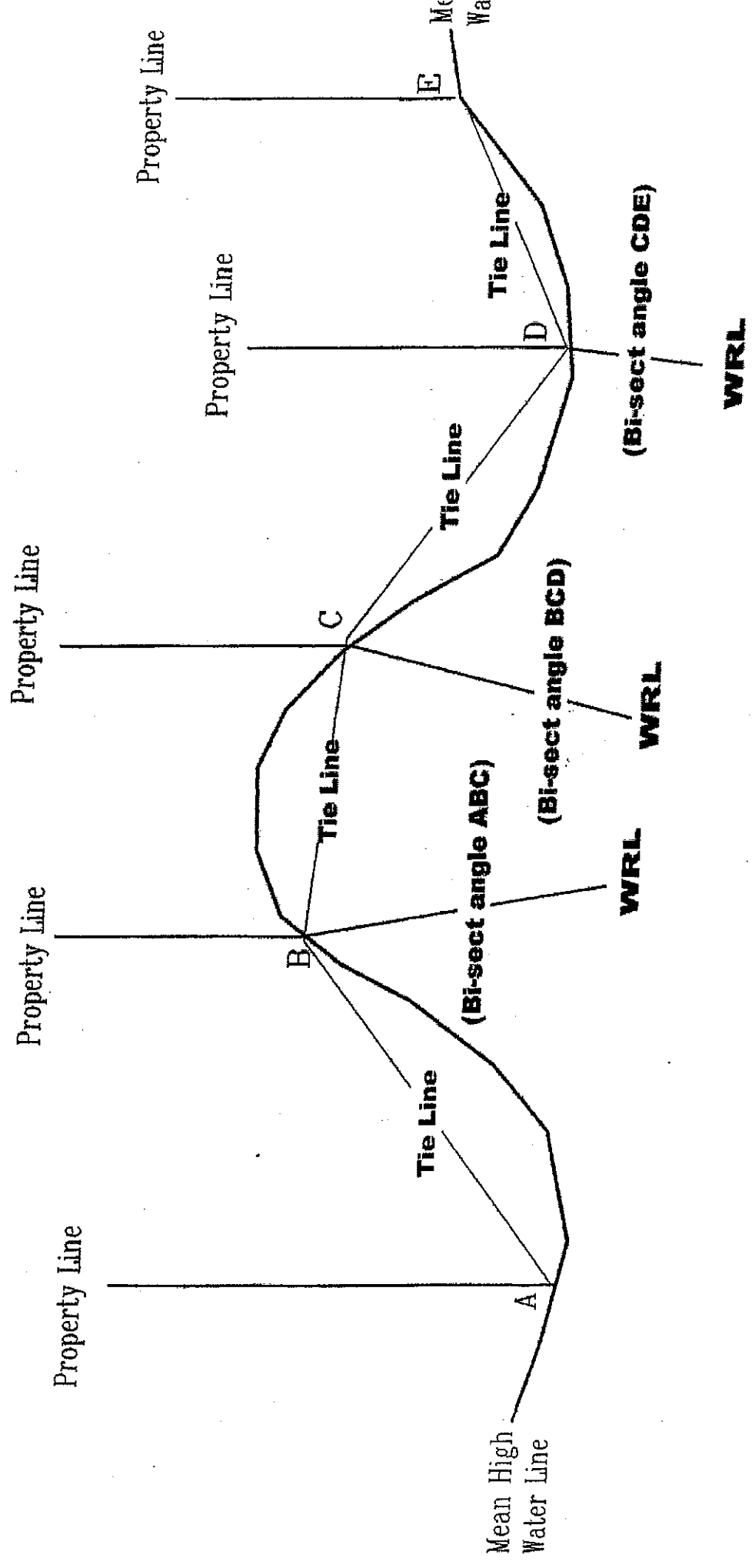
Plus, \$ 1.00 per thousand of construction cost. _____

Plus, \$ 0.05 per square foot of dock area. _____

Total Permit Fee: _____

Figure 1 (Section 5-c)

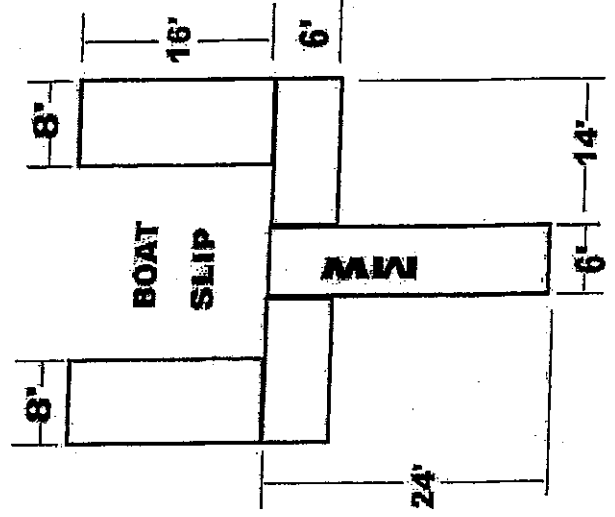
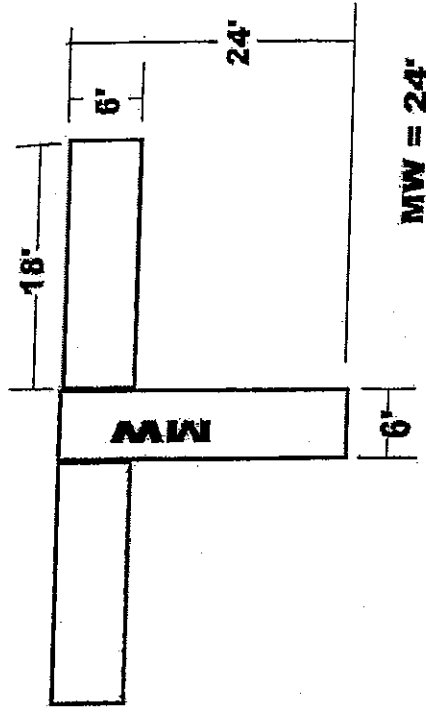
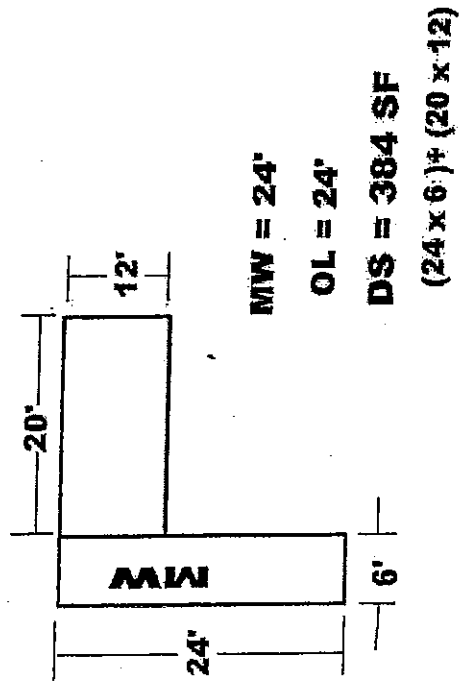
Determining Water Rights Lines (WRLs)



Keuka Lake

Figure 2 (Section 6-A-1-c)

DOCK CONFIGURATION EXAMPLES



MW = Main Walkway
OL = Overall Length
 = 65 ft Max*
DS = Dock Surface
 = 720 SF Max
 *See Section 6.1.c.iii